

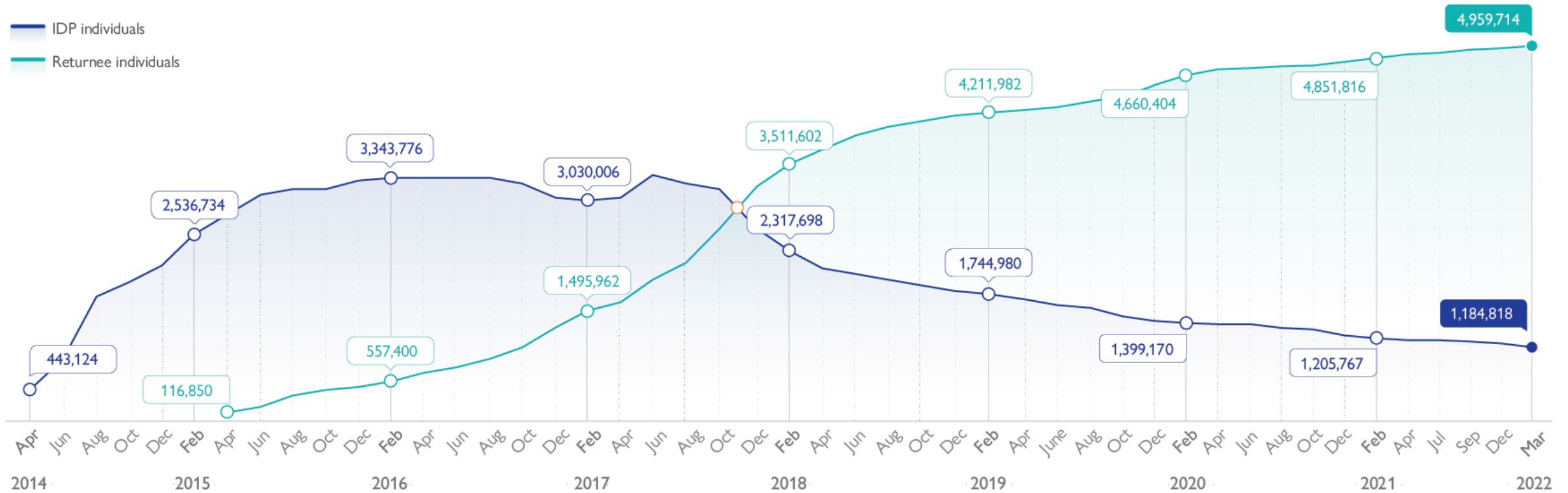


Displacement and Returns Update

Returns Working Group, 26 April 2022



Latest displacement data (January – March 2022)



Latest displacement data (January – March 2022)



IDPs



1,184,818
Individuals



203,447
Households



18
Governorates

105
Districts



2,803
Locations

-1,738 IDPs since last round



76%
PRIVATE SETTINGS
901,440



15%
CAMPS
179,320



9%
CRITICAL SHELTERS
103,296



<1%
UNKNOWN
762



Returnees



4,959,714
Individuals



826,619
Households



8
Governorates

38
Districts



2,179
Locations

+7,482 returnees since last round



96%
RESIDENCE OF ORIGIN
4,751,370



4%
CRITICAL SHELTERS
194,082



<1%
Private settings
14,262

Return Index

Return Index Round 15



4,955,586 Returnees

+7,482

since Round 14 (October – December 2021)

8

governorates

38

districts

824,684

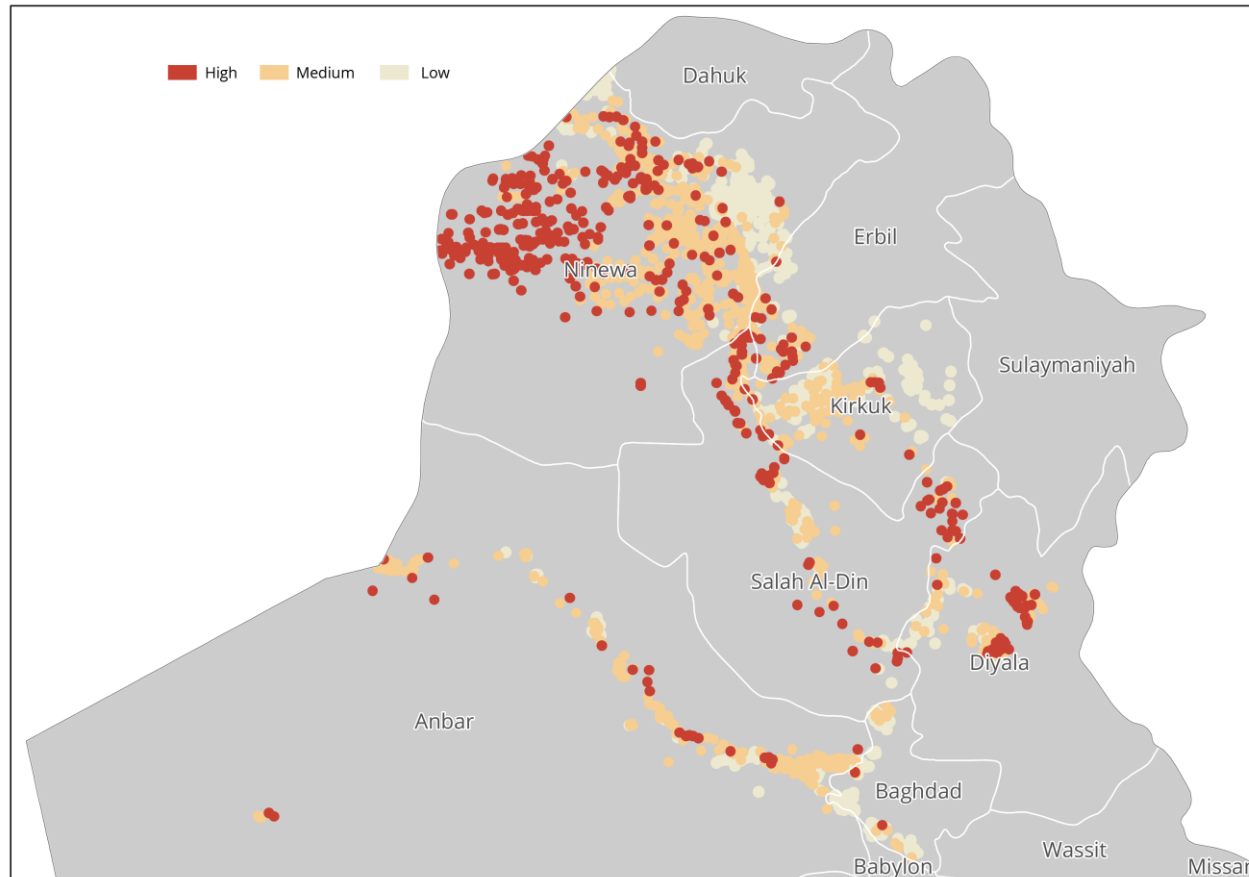
households

2,165

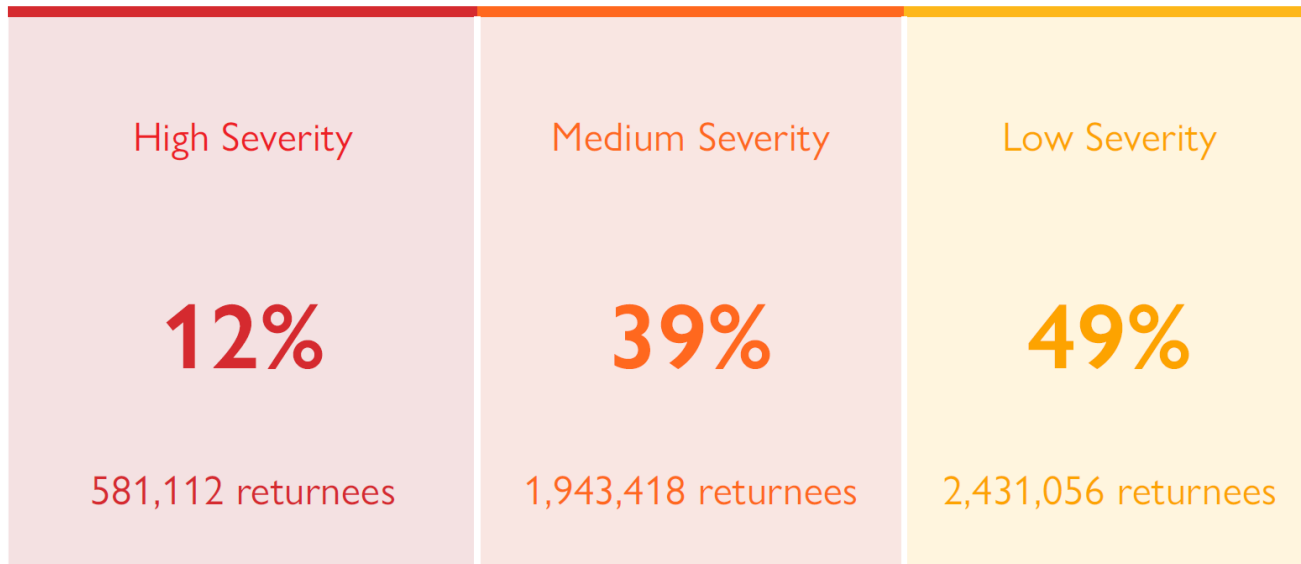
locations
+0 since Round 14

- The data for Round 15 of the Return Index was collected from January to March.
- During Round 15, three additional locations of return were assessed, but the overall number of locations remained the same due to families displacing from two locations previously assessed in Round 14 and the combination of two locations into one in Round 15.

Return locations per category of severity



Overall severity



- Out of the 2,165 return locations assessed, 453 present severe conditions hosting 12 per cent of the returnee population, or 581,112 individuals.
- This was a decrease of 20,802 returnees living in severe conditions since the last round (October-December 2021 – 601,914 individuals or 12%)
- The largest decreases were recorded in Anbar (12,780) and Diyala (3,270).

Governorate	HIGH SEVERITY	
	No. of returnees	No. of locations
Anbar	71,904	20
Baghdad	750	4
Dahuk	-	-
Diyala	34,601	39
Erbil	4,464	15
Kirkuk	2,322	8
Ninewa	260,256	284
Salah al-Din	206,814	83
Total	581,112	453

Hotspots per governorate



Thirty hotspots were identified across four governorates in this round.

SALAH AL-DIN

- Al-Amerli
- Al-Eshaqi
- Al-Moatassem
- Al-Siniya
- Markaz Al-Balad
- Markaz Al-Daur
- Markaz Al-Shirqat
- Markaz Baiji
- Markaz Samarra
- Markaz Tuz Khurmatu
- Suleiman Beg
- Yathreb

NINEWA

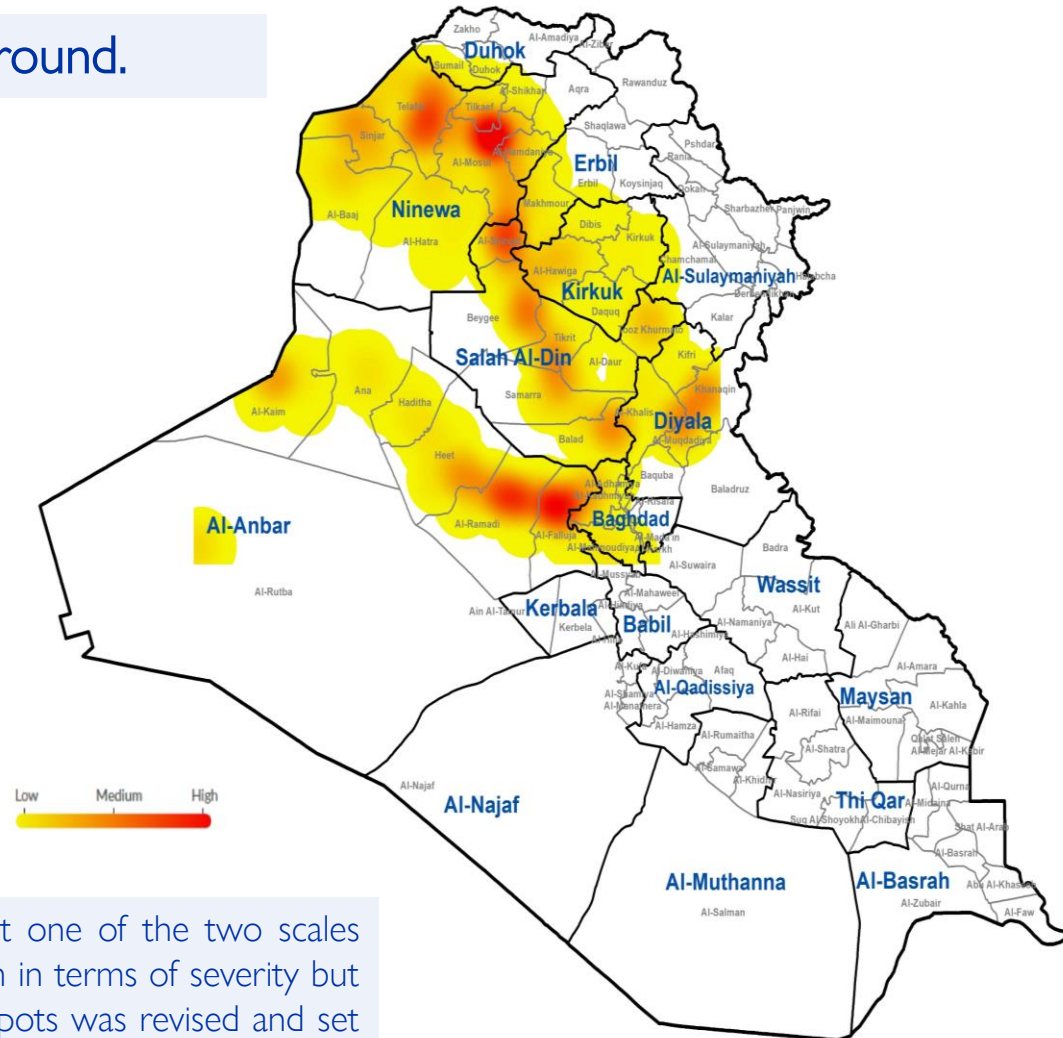
- Al-Qahtaniya
- Al-Shamal
- Ayadiya
- Hamam al Aleel
- Markaz Al-Ba'aj
- Markaz Sinjar
- Markaz Telafar
- Qaeyrrawan
- Zummar

ANBAR

- Al-Amirya
- Al-Forat
- Al-Garma
- Husaibah Al-Sharqiah
- Markaz Al-Ka'im
- Markaz Heet

DIYALA

- Jalula
- Qara Tabe



Subdistricts are classified as 'hotspots' if they score highly in terms of severity on at least one of the two scales (either livelihoods and basic services, or safety and social cohesion) or if they score medium in terms of severity but also host relatively large numbers of returnees. In this round, the criteria for selecting hotspots was revised and set to at least 60,000 returnees for a subdistrict in medium category to be considered highly populated and to be included to the list of hotspots.

Update on the ILA

- ILA is ongoing and datasets + dashboards can be expected by Mid-August
- All return and displacement locations with 5 HH or more are covered
- All informal sites with 5 HH or more will be mapped, and settlements with 15 HH or more will be surveyed (about 25 questions)
- The next ML will be for April – June
- The next RI will be for July - September